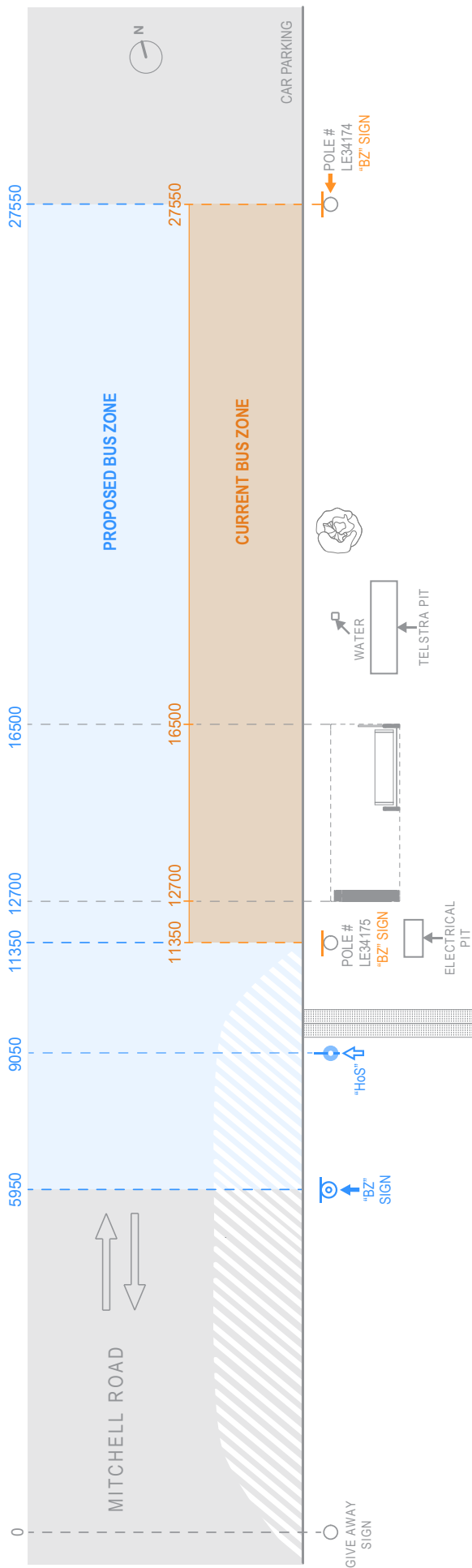


52

Proposed location: Albion Street after Mary Street, Surry Hills
Transit Stop Number (TSN): 201035
Shelter Identification: B3400

• **"HoS":** Head of Stand (HoS) in the form of a Transport for NSW B-Pole sign. Demarcates the HoS to bus operators + provides passengers with timetable information.

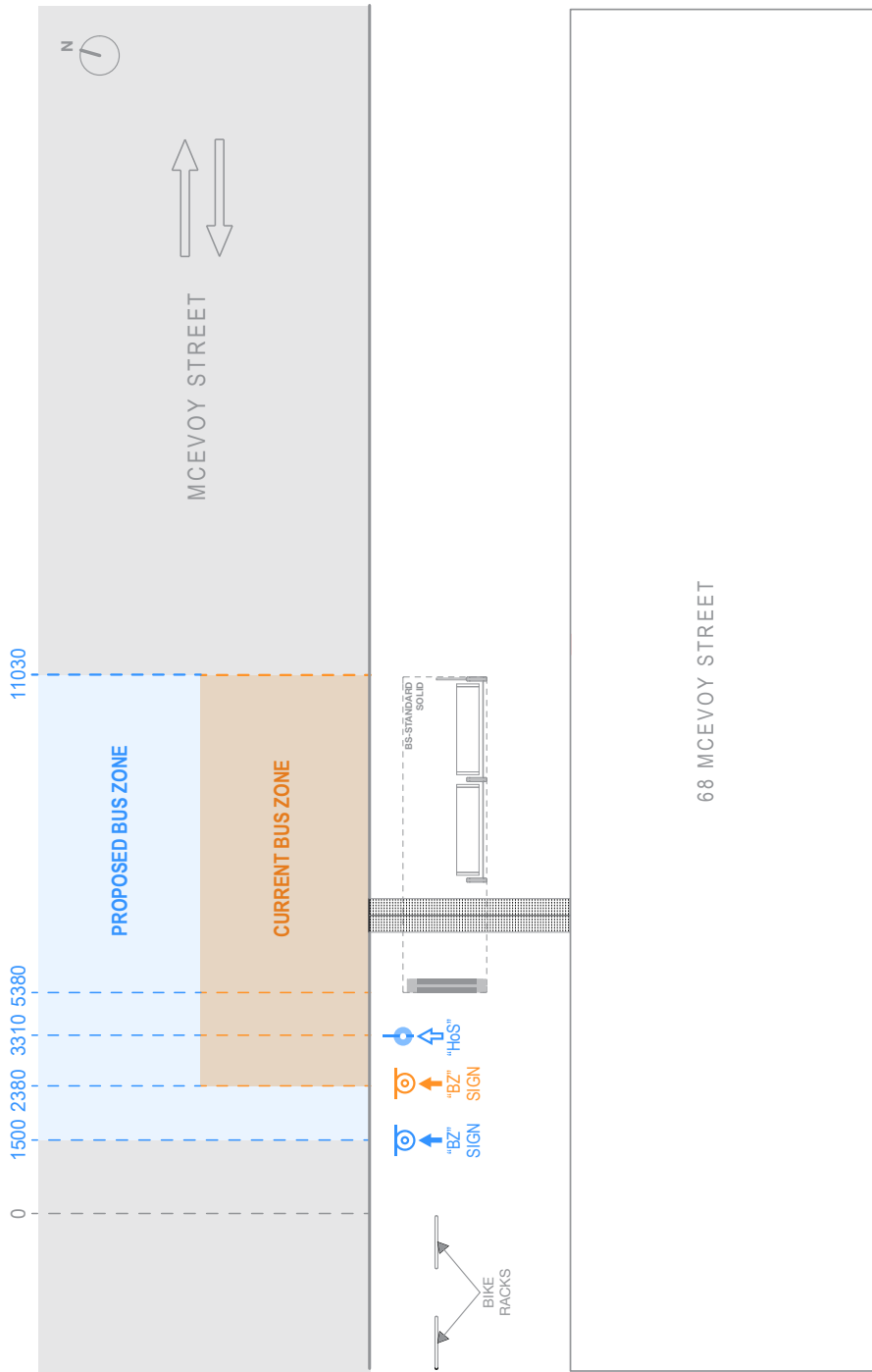
Please Note: Drawings are for illustrative purposes only and may not be to scale.



Location: Mitchell Road and Maddox Street, Alexandria
Transit Stop Number (TSN): 201514
Shelter Identification: B3229

Please Note: Drawings are for illustrative purposes only and may not be to scale.

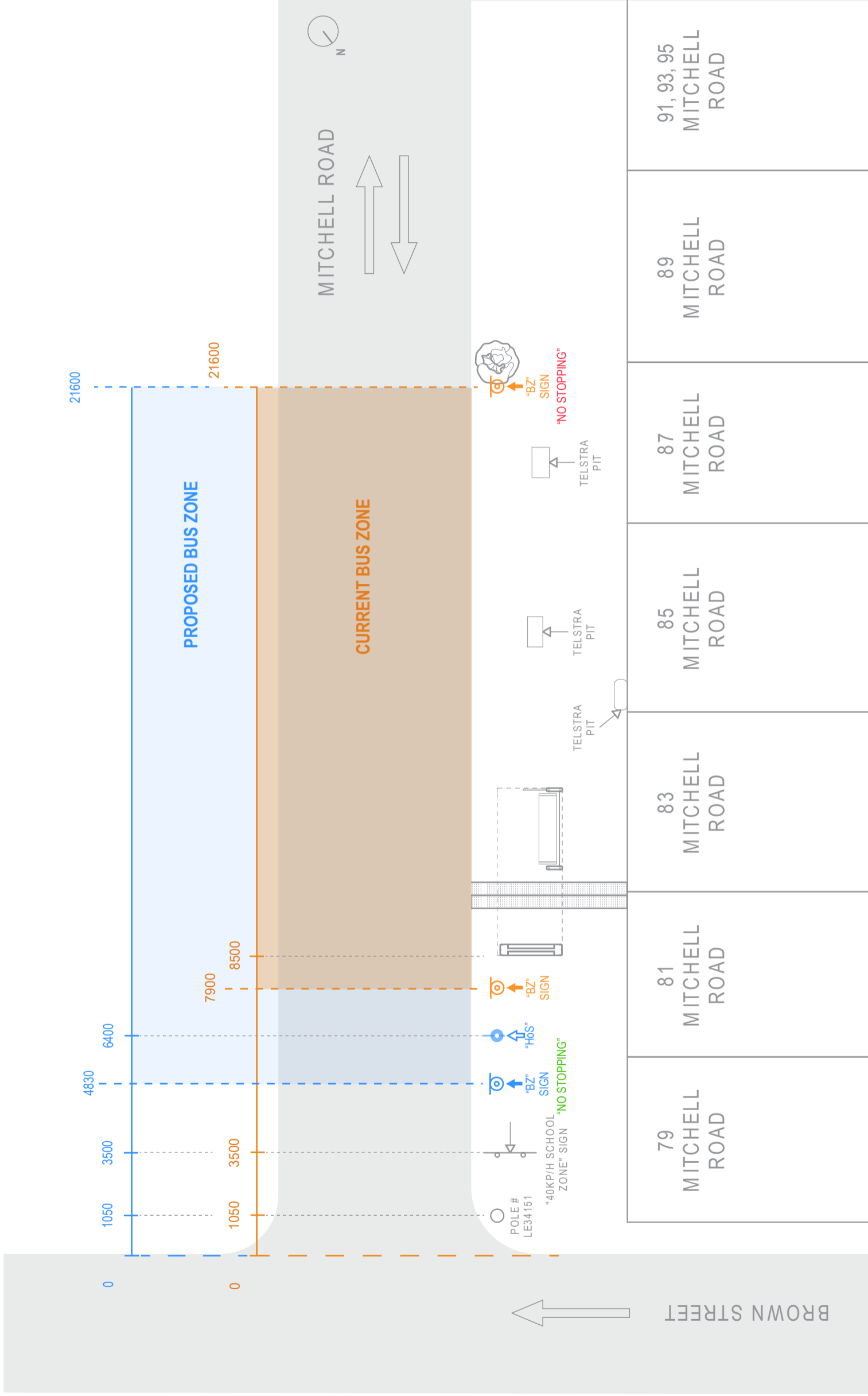
- "BZ" SIGN:** Current location of Bus Zone (BZ) sign.
- "BZ" SIGN:** Proposed relocation of Bus Zone (BZ) sign.
- "HoS" SIGN (TP):** Current location of Bus Zone (BZ) on an existing telegraph pole.
- "HoS" SIGN (TP):** Proposed relocation of Bus Zone (BZ) to an existing telegraph pole.
- "HoS":** Head of Stand (HoS) in the form of a Transport for NSW B-Pole sign. Demarcates the HoS to bus operators + provides passengers with timetable information.
- "NO STOPPING" SIGN:** Current location of No Stopping Zone.
- "NO STOPPING" SIGN:** Proposed location of No Stopping Zone.



Location: McEvoy Street after Botany Road, Alexandria
Transit Stop Number (TSN): 201554
Shelter Identification: B3281

Please Note: Drawings are for illustrative purposes only and may not be to scale.

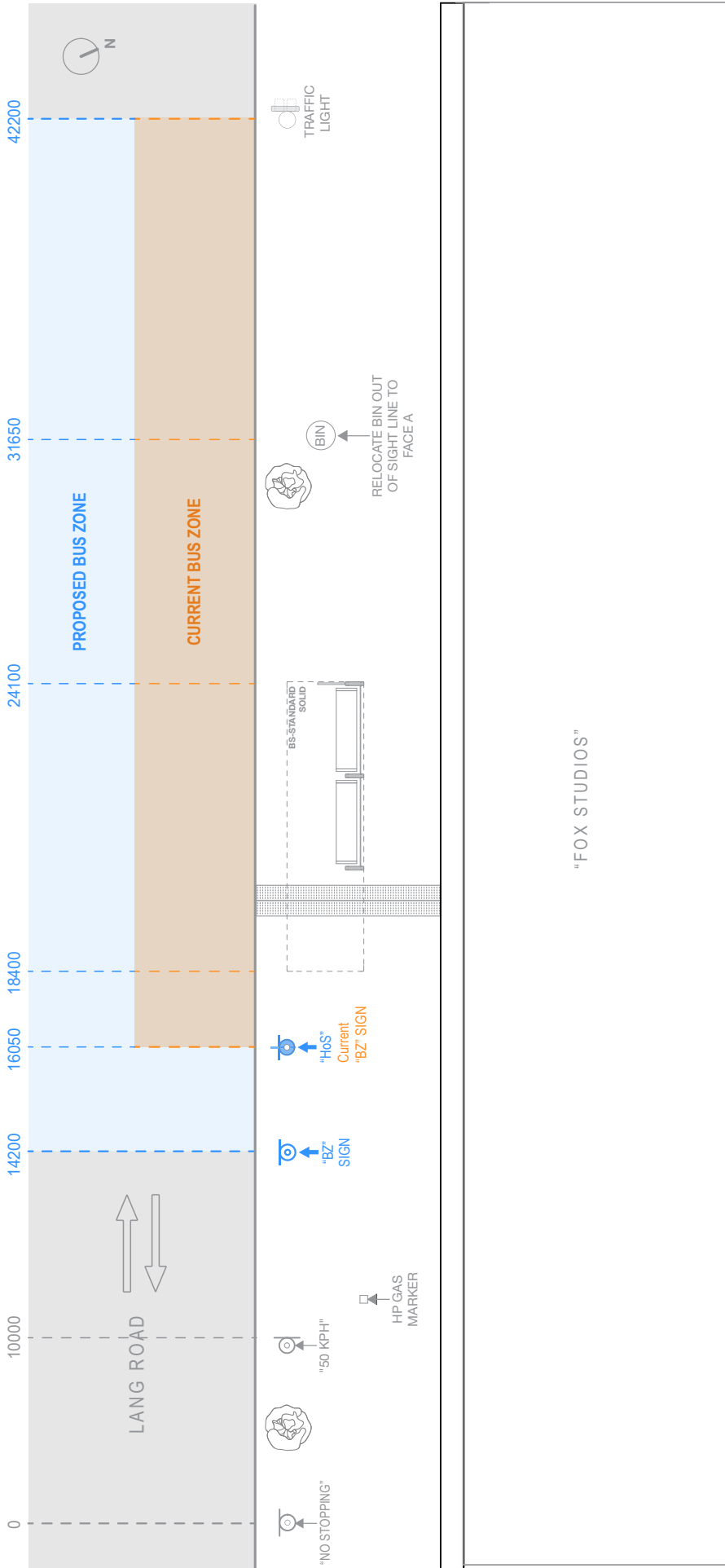
- "BZ" SIGN: Current location of Bus Zone (BZ) sign.
- "BZ" SIGN: Proposed relocation of Bus Zone (BZ) sign.
- "BZ" SIGN (TP): Current location of Bus Zone (BZ) on an existing telegraph pole.
- "BZ" SIGN (TP): Proposed relocation of Bus Zone (BZ) to an existing telegraph pole.
- "HoS": Head of Stand (HoS) in the form of a Transport for NSW B-Pole sign. Demarcates the HoS to bus operators + provides passengers with timetable information.
- "NO STOPPING" SIGN: Current location of No Stopping Zone.
- "NO STOPPING" SIGN: Proposed location of No Stopping Zone.



Location: Mitchell Road after Fountain Street
Transit Stop Number (TSN): 201572
Shelter Identification: B3181

Please Note: Drawings are for illustrative purposes only and may not be to scale.

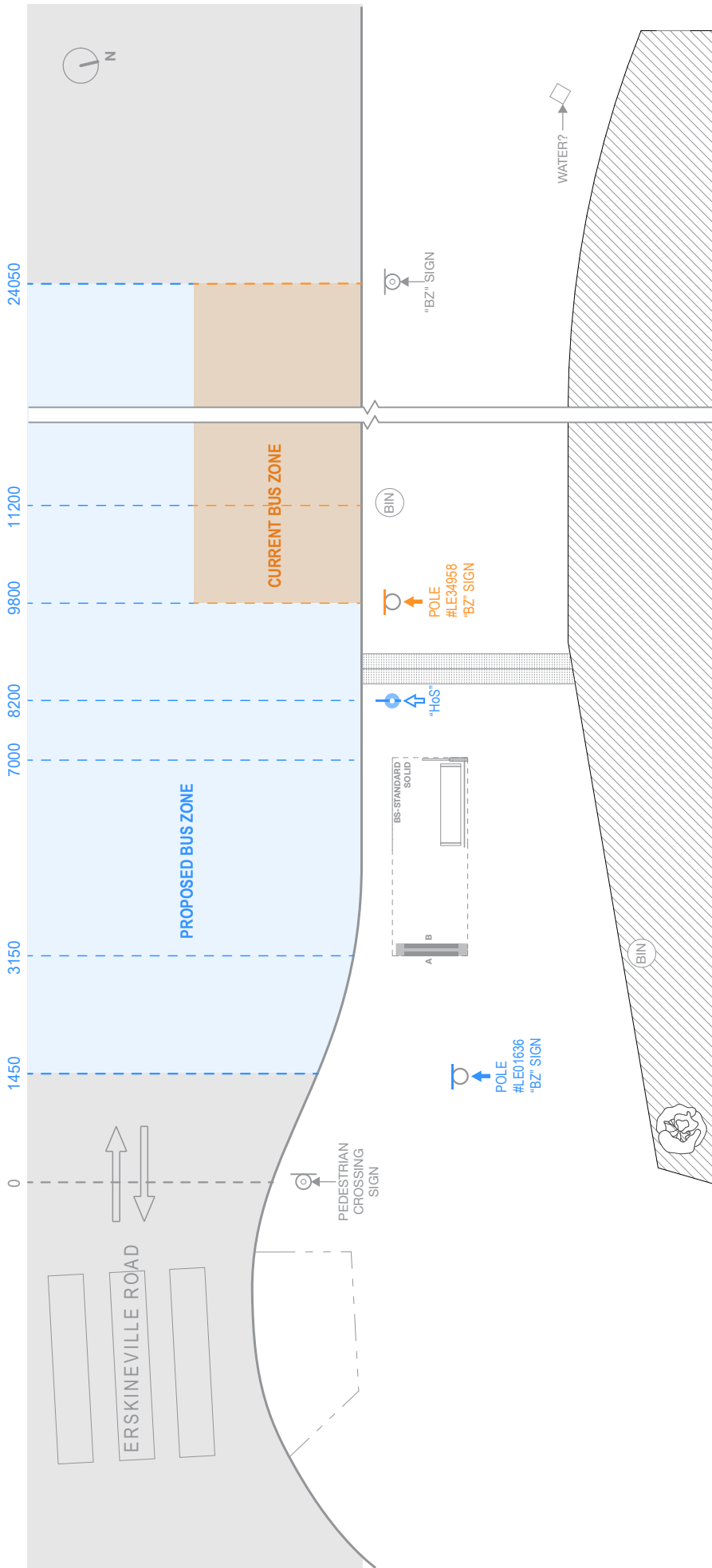
- "BZ" SIGN: Current location of Bus Zone (BZ) sign.
- "BZ" SIGN: Proposed relocation of Bus Zone (BZ) sign.
- "BZ" SIGN (TP): Current location of Bus Zone (BZ) on an existing telegraph pole.
- "BZ" SIGN (TP): Proposed relocation of Bus Zone (BZ) to an existing telegraph pole.
- "HoS": Head of Stand (HoS) in the form of a Transport for NSW B-Pole sign. Demarcates the HoS to bus operators + provides passengers with timetable information.
- "NO STOPPING" SIGN: Current location of No Stopping Zone.
- "NO STOPPING" SIGN: Proposed location of No Stopping Zone.



Location: The Entertainment Quarter Lang Road, Moore Park
Transit Stop Number (TSN): 202193
Shelter Identification: B3237







Please Note: Drawings are for illustrative purposes only and may not be to scale.

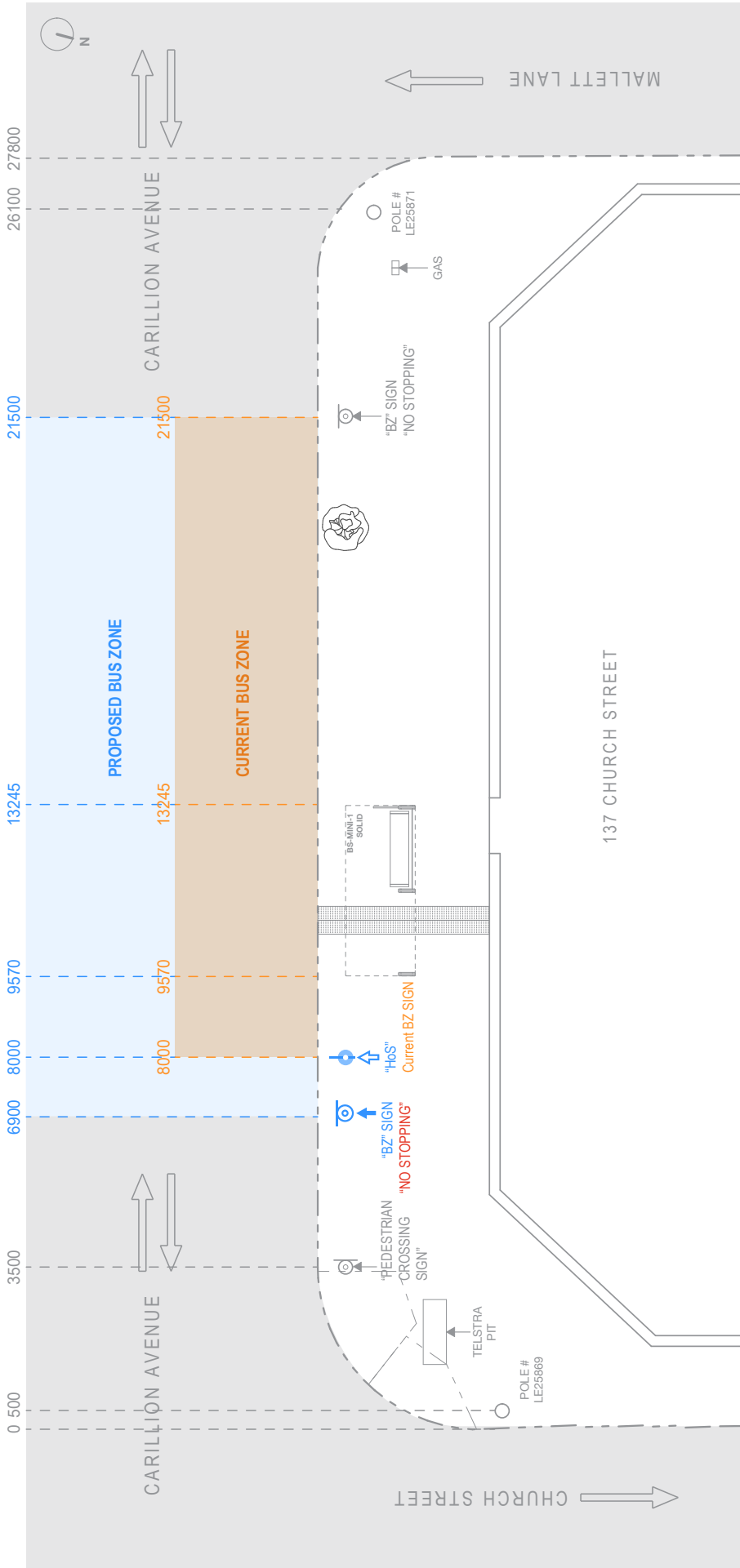
- "BZ" SIGN: Current location of Bus Zone (BZ) sign.
- "BZ" SIGN: Proposed relocation of Bus Zone (BZ) sign.
- "BZ" SIGN (TP): Current location of Bus Zone (BZ) on an existing telegraph pole.
- "BZ" SIGN (TP): Proposed relocation of Bus Zone (BZ) to an existing telegraph pole.
- "HoS": Head of Stand (HoS) in the form of a Transport for NSW B-Pole sign. Demarcates the HoS to bus operators + provides passengers with timetable information.
- "NO STOPPING" SIGN: Current location of No Stopping Zone.
- "NO STOPPING" SIGN: Proposed location of No Stopping Zone.



Location: Erskineville Road
Transit Stop Number (TSN): 204313
Shelter Identification: B3285

Please Note: Drawings are for illustrative purposes only and may not be to scale.

-  **"BZ" SIGN:** Current location of Bus Zone (BZ) sign.
-  **"BZ" SIGN:** Proposed relocation of Bus Zone (BZ) sign.
-  **"BZ" SIGN (TP):** Current location of Bus Zone (BZ) on an existing telegraph pole.
-  **"BZ" SIGN (TP):** Proposed relocation of Bus Zone (BZ) to an existing telegraph pole.
-  **"HoS":** Head of Stand (HoS) in the form of a Transport for NSW B-Pole sign. Demarcates the HoS to bus operators + provides passenger's with timetable information.
-  **"NO STOPPING" SIGN:** Current location of No Stopping Zone.
-  **"NO STOPPING" SIGN:** Proposed location of No Stopping Zone.



Location: Salisbury Rd at Church St
Transit Stop Number (TSN): 205029
Shelter Identification: B3425

Please Note: Drawings are for illustrative purposes only and may not be to scale.

- "BZ" SIGN:** Current location of Bus Zone (BZ) sign.
- "BZ" SIGN:** Proposed relocation of Bus Zone (BZ) sign.
- "BZ" SIGN (TP):** Current location of Bus Zone (BZ) on an existing telegraph pole.
- "BZ" SIGN (TP):** Proposed relocation of Bus Zone (BZ) to an existing telegraph pole.
- "HoS":** Head of Stand (HoS) in the form of a Transport for NSW B-Pole sign. Demarcates the HoS to bus operators + provides passengers with timetable information.
- "NO STOPPING" SIGN:** Current location of No Stopping Zone.
- "NO STOPPING" SIGN:** Proposed location of No Stopping Zone.